
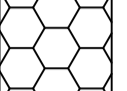
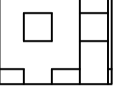
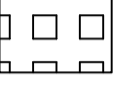
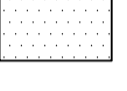
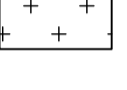
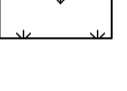
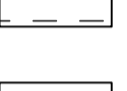




This map is reproduced from Ordnance Survey material with the permission of Ordnance Survey on behalf of the Controller of Her Majesty's Stationery Office © Crown copyright. Unauthorised reproduction infringes Crown copyright and may lead to prosecution or civil proceedings. Stockport Metropolitan Borough Council 100019571 2010

KEY

-  W1 - Woodland / W2 - Woodland Edge
-  S1 - Linear Belts of Shrubs and Trees
-  S2 - Shrubs with Intermittent Trees
-  S3 - Shrubs
-  G1 - Amenity Grassland
-  G2 - Conservation Grassland
-  G3 - Open Grassland
-  G4 - Agricultural Handback
-  T1 - Individual Trees
-  H1 - Native Hedgerow with Trees

Rev.	Drawn	Checked	Date	Revision Details



Jim McMahon BSc, C.Eng, MICE
SERVICE DIRECTOR, MAJOR PROJECTS

A6 TO MANCHESTER AIRPORT RELIEF ROAD

**PLANNING APPLICATION
LANDSCAPE DESIGN
SHEET 4 of 12**

Drawn	Engineer	Checked	Approved
ALB	ALB	CW	CW
30/08/13	30/08/13	30/08/13	04/09/13
Date	Date	Date	Date
Size		Scale	
A1		1:1000	
SCG No.	Filename		
SCGNO			
Drawing No.	Revision		
1007_3D_DF7_A6-MA_LD_218			

